








Schedule "C" KING CITY COMMUNITY PLAN

Land Use and Transportation Strategy












Natural Environment

-  ENVIRONMENTAL PROTECTION AREA
-  SPECIAL STUDY AREA






Open Space and Institutional

-  CEMETERY
-  INSTITUTIONAL
-  COMMUNITY PARK AREA
-  ELEMENTARY SCHOOL SITE
-  COMMUNITY OR NEIGHBOURHOOD PARK SITE




Residential

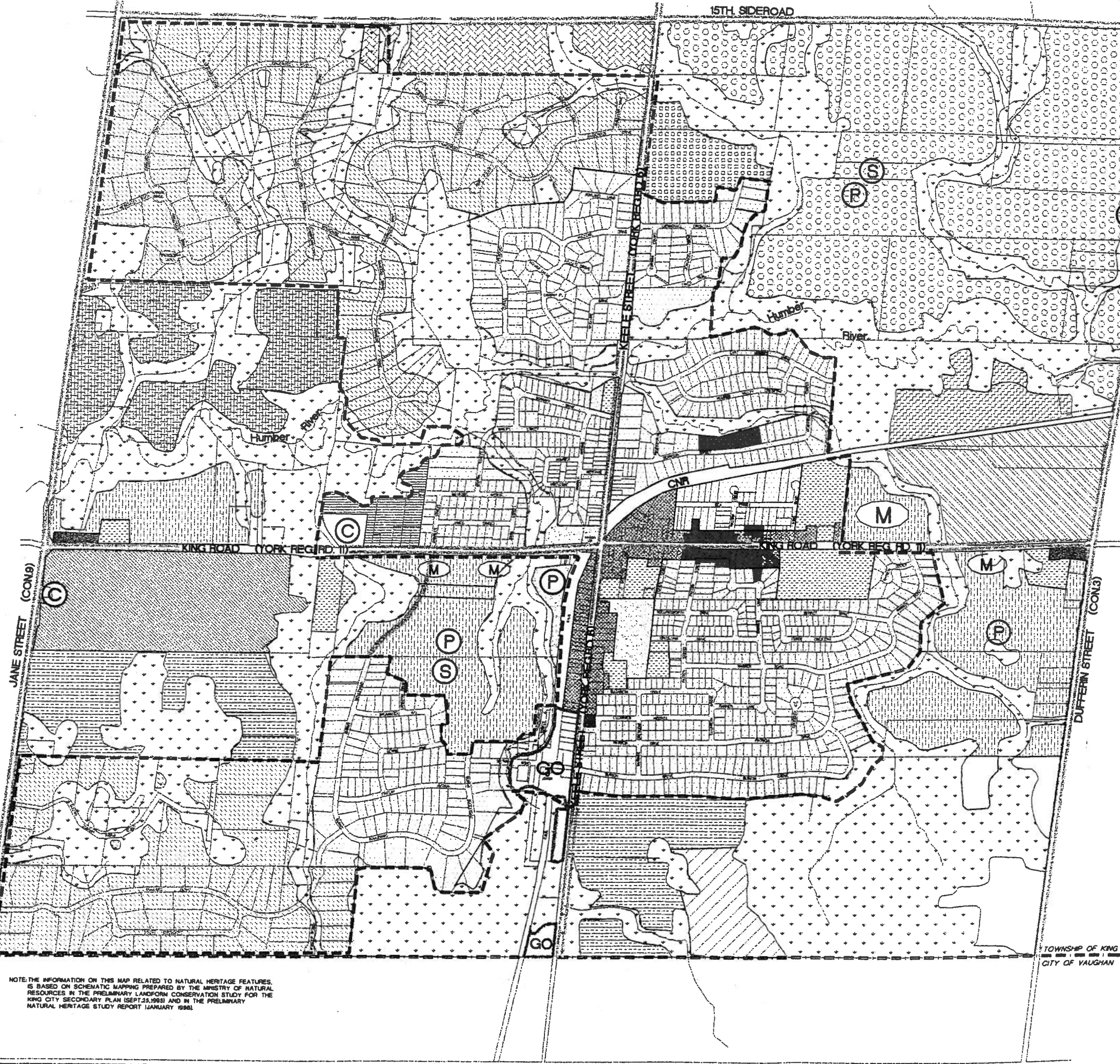
-  EXISTING LOW DENSITY RESIDENTIAL AREA
-  ESTATE RESIDENTIAL 1 AREA
-  ESTATE RESIDENTIAL 2 AREA
-  ESTATE RESIDENTIAL 3 AREA
-  LOW DENSITY RESIDENTIAL 1 AREA
-  LOW DENSITY RESIDENTIAL 2 AREA
-  LOW DENSITY RESIDENTIAL 3 AREA
-  LOW DENSITY RESIDENTIAL 4 AREA
-  LOW DENSITY RESIDENTIAL 5 AREA
-  LOW DENSITY RESIDENTIAL 6 AREA
-  MEDIUM DENSITY RESIDENTIAL AREA

Mixed Use

-  CORE AREA
-  GO STATION AREA
-  MIXED USE AREA
-  PRESTIGE EMPLOYMENT AREA
-  EXISTING COMMERCIAL AREA

Transportation

-  ARTERIAL ROAD
-  RURAL AREA
-  EXISTING COMMUNITY



NOTE: THE INFORMATION ON THIS MAP RELATED TO NATURAL HERITAGE FEATURES IS BASED ON SCHEMATIC MAPPING PREPARED BY THE MINISTRY OF NATURAL RESOURCES IN THE PRELIMINARY LANDFORM CONSERVATION STUDY FOR THE KING CITY SECONDARY PLAN (SEPT. 23, 1998) AND IN THE PRELIMINARY NATURAL HERITAGE STUDY REPORT (JANUARY 1998).

TOWNSHIP OF KING
CITY OF VAUGHAN

